




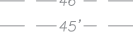
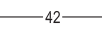




GREENWORKS PROJECT NO:
118060.1

LEGEND

- | | |
|---|--------------------------------------|
|  | PROPOSED FINISH GRADE SPOT ELEVATION |
|  | EXISTING GRADE TO MATCH |
|  | GRADE BREAK |
|  | APPROXIMATE LIMIT OF GRADING |
|  | EXISTING CONTOURS (1' INTERVAL) |
|  | PROPOSED CONTOURS (2' INTERVAL) |
|  | EXISTING ASPHALT PAVING |
|  | EXISTING CONCRETE PAVING |
|  | EXISTING GRAVEL PAVING |

ABBREVIATIONS:

- | | |
|-----|--|
| CC | CURB CUT ELEVATION |
| FG | FINISH GRADE ELEVATION |
| GB | GRADE BREAK |
| LOG | APPROXIMATE LIMIT OF GRADING |
| RIM | CATCH BASIN RIM ELEVATION |
| TC | TOP OF CURB ELEVATION |
| BC | FINISH GRADE ELEVATION AT BASE OF CURB |
| TW | TOP OF WALL ELEVATION |
| BW | FINISH GRADE ELEVATION AT BASE OF WALL |

PRELIMINARY
GRADING PLAN

PROJECT NO: 1460A DATE: 2/2019

LACAMAS CREEK
PUMP STATION
IMPROVEMENTS

CITY PROJECT NO. S1000

DRAWING NO:
L200
X OF X